



1ST VIRTUAL WEBINAR

Why implement the
**Integrated Geospatial
Information Framework
(IGIF)** in my country?



Fiji Country Action Plan (CAP) to Strengthen Geospatial Arrangements



UN-GGIM:Americas



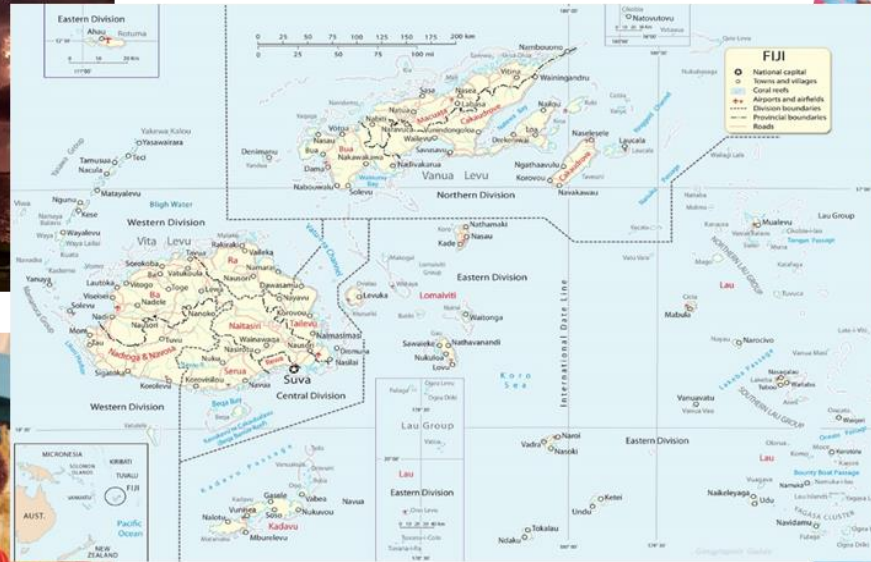
UN-IGIF
INTEGRATED GEOSPATIAL
INFORMATION FRAMEWORK



CARIGEO
Caribbean Geospatial
Development Initiative



About Fiji



Outline



11TH TRANCHE DEVELOPMENT ACCOUNT PROJECT
STRENGTHENING GEOSPATIAL INFORMATION MANAGEMENT IN DEVELOPING COUNTRIES
TOWARDS IMPLEMENTING THE 2030 AGENDA FOR SUSTAINABLE DEVELOPMENT
(PROJECT 1819D)

COUNTRY-LEVEL ACTION PLAN

ADDENDUM L

TOWARDS STRENGTHENING ARRANGEMENTS IN NATIONAL GEOSPATIAL
INFORMATION MANAGEMENT

[Republic of the Fiji Islands]



Background of Fiji Country
Action Plan



Project Components



Progress



Background of Fiji Country Action Plan

Zoning

Transport

Utilities

Geology



Demography

Agriculture

Topography

Cadastral

Climate



Background of Fiji Country Action Plan

IGIF: Country-level Action Plans

From Implementation Guidance to Action

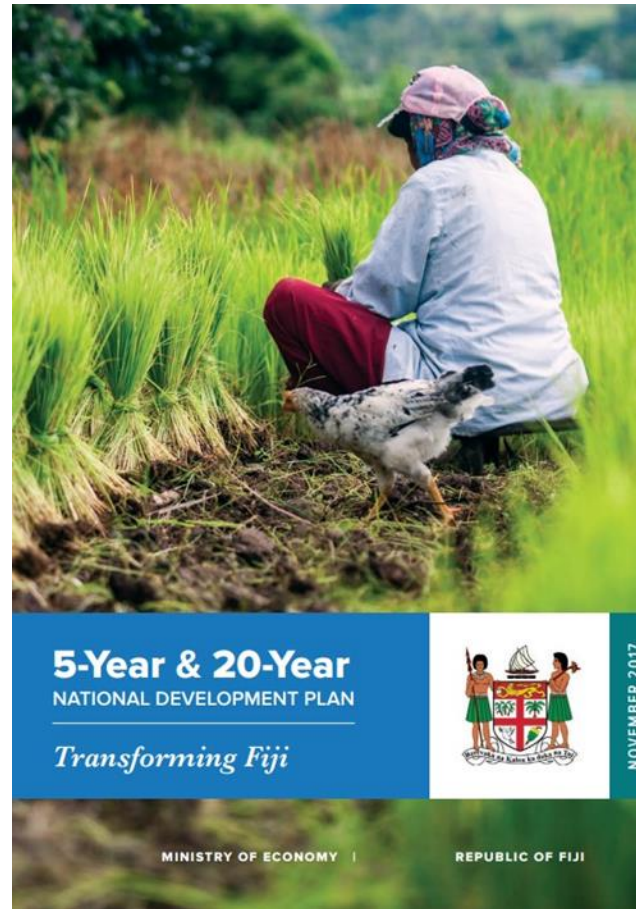


Part 1: Overarching Strategic Framework – **WHY** geospatial information management needs to be strengthened.

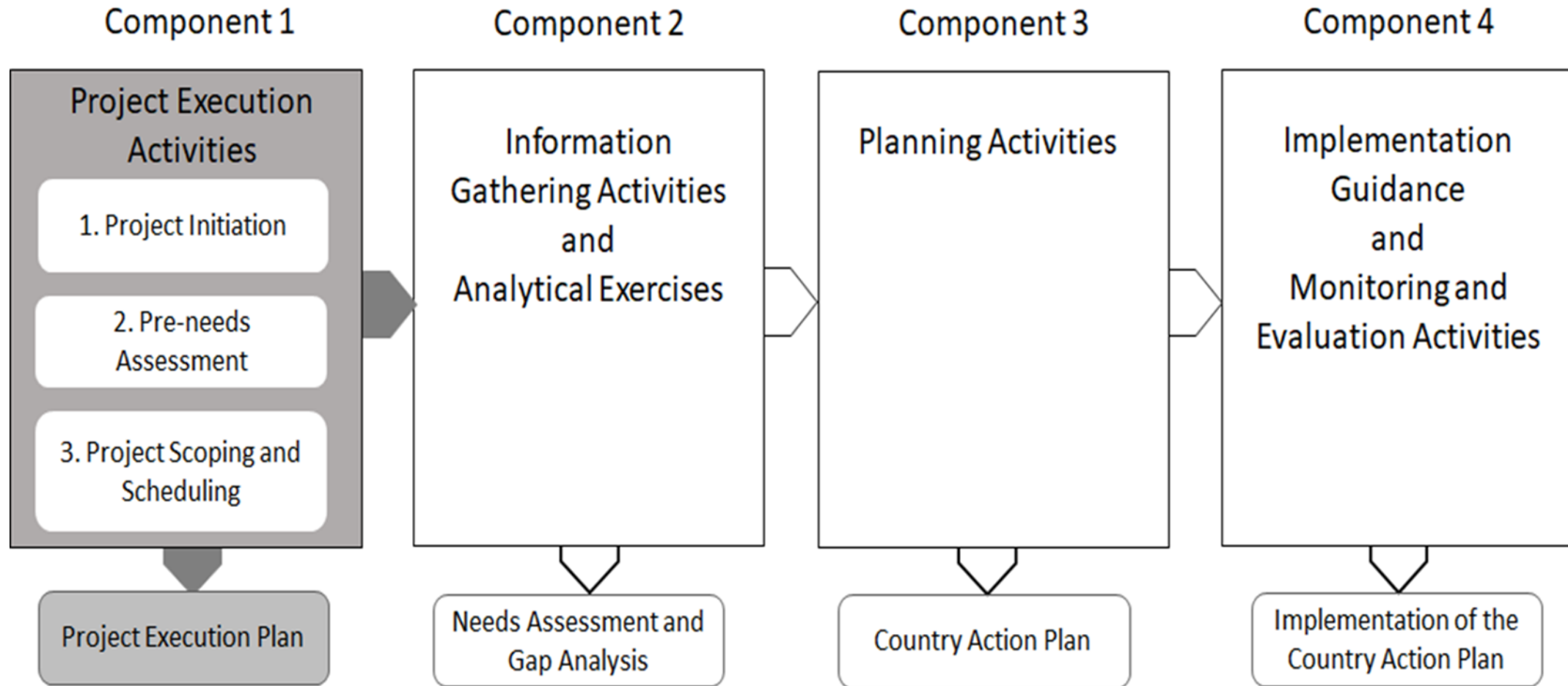
Part 2: Implementation Guide – **WHAT** types of actions can be undertaken to strengthen geospatial information management.

Assessment and Analysis Tools – capacity building (learning) activities to work out **WHICH** actions are a priority and **WHERE** they will have most impact.

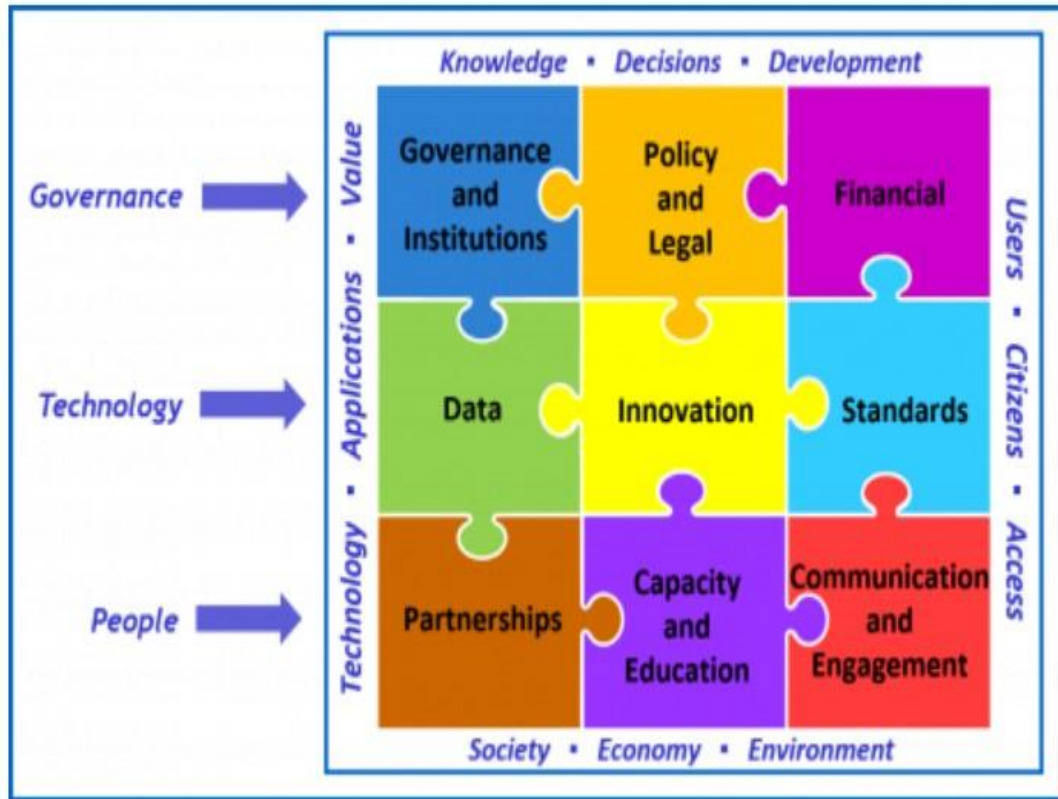
Part 3: Country-level Action Plans – **HOW** the actions will be carried out, **WHEN** and by **WHOM**.



Fiji Country Action Plan Components



Fiji Country Action Plan Components



UN-GGIM Integrated Geospatial Information Framework (IGIF): 9 Strategic Pathways



National Stakeholder Consultation June 2022



Progress

- Stakeholder Workshop 2019 ✓
- Current Situation ✓
- Needs Assessment and Gap Analysis Report ✓
- Populate Country Action Plan template ✓
- Final Consultation with Stakeholders ✓
- **Endorsement by FGIMC and Cabinet**



Stakeholder Workshop 2019



Development Account Project Consultants



Fiji CAP team 2022





1ST VIRTUAL WEBINAR

Why implement the
**Integrated Geospatial
Information Framework
(IGIF)** in my country?

¡THANK YOU!



UN-GGIM:Americas



UN-IGIF
INTEGRATED GEOSPATIAL
INFORMATION FRAMEWORK



CARIGEO
Caribbean Geospatial
Development Initiative

