



# **Environment Statistics Self-Assessment Tool (ESSAT)**

**Part II: Statistics Level Assessment**

## **Belize Results**

# Table of Contents

ESSAT Background

ESSAT Part II Overview – Belize Experience

Participating Agencies

Results

Next Steps

Questions/ Comments

# ESSAT BACKGROUND

---

The **ESSAT**:

An assessment tool created by United Nations Statistics Division

**H**as been used in other parts of the world

**A**ssesses country's current position in environmental data collection

**A**dministered to relevant government ministries

# ESSAT BACKGROUND

---

In particular the ESSAT:

**G**uides data collection and compilation at a national level

**O**verall sets a basis for strengthening the environment statistics programs within the NSS.

**A**ssesses: national relevance, importance, availability and the sources of environment statistics.

**A**ssists in identifying data gaps and overlaps

# STRUCTURE OF THE ESSAT

---

Framework for the Development of Environment Statistics (**FDES**)

**H**ierarchical structure of the FDES in descending order

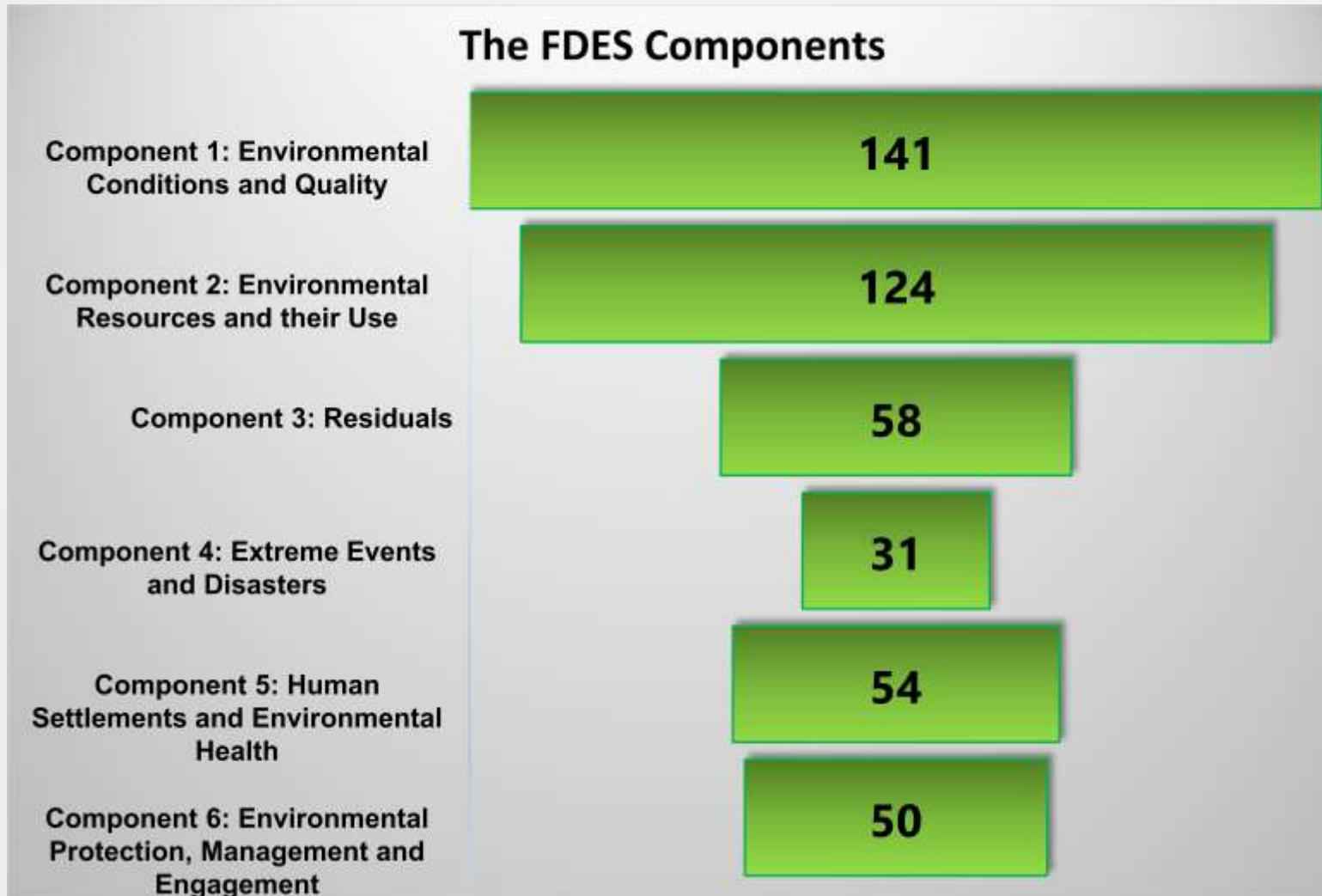
**C***omponent*

**S***ub-Component*

**S***tatistical Topic*

**S***tatistics*

# STRUCTURE OF THE ESSAT



- ❖ hierarchical structure of the FDES in descending order
  - ❖ *component*
  - ❖ *sub-component*
  - ❖ *statistical topic*
  - ❖ *statistic*

Total number of statistics **458**

# STRUCTURE OF THE ESSAT

---

There are three types of statistics (TIERS)

**TIER 1:** Minimum set that each country should produce

**TIER 2:** Good medium term statistics

**TIER 3:** Difficult to produce in short and medium term

# STRUCTURE OF THE ESSAT

---

**TIER 1** statistics:

Basic minimum set of environment statistics

**R**ecommended for production in the short term

**T**hey are of high priority and relevance

**H**ave a sound methodological foundation.



# STRUCTURE OF THE ESSAT

---

## TIER 2 statistics:

**H**ighly encouraged to have if the situations apply

**T**hey require a greater investment in

**T**ime

**R**esources

**M**ethodological development

**C**ountries are encouraged to produce them in the medium term.

# STRUCTURE OF THE ESSAT

---

## TIER 3 statistics:

**R**equire a more significant investment in  
Time  
Resources or  
Technological development.

**R**ecommended for production in the long-term.

# STRUCTURE OF THE ESSAT

## Distribution of Statistics by Components and Tiers

Tier	Component 1	Component 2	Component 3	Component 4	Component 5	Component 6	Total
<b>1</b>	32	30	19	4	12	3	<b>100</b>
<b>2</b>	58	51	34	11	22	24	<b>200</b>
<b>3</b>	51	43	5	16	20	23	<b>158</b>
<b>Total</b>	<b>141</b>	<b>124</b>	<b>58</b>	<b>31</b>	<b>54</b>	<b>50</b>	<b>458</b>



# Overview

---

The Statistical Institute of Belize lead the completion of the ESSAT, in partnership with the Department of the Environment (DOE).

**19** Agencies were sent relevant sections of the ESSAT Part II , of which **17** participated (**90%**).

One-on-one consultation sessions were conducted with all participating agencies.

An assessment of all indicators in the ESSAT Part II was done to remove indicators not relevant to Belize.

# PARTICIPATING AGENCIES

---

Ministry of Agriculture, Fisheries, Forestry, Environment, Sustainable Development and Immigration (MAFFESDI)

**Agriculture Department**

**Belize Agricultural Health Authority**

**Coastal Zone Management Authority Institute**

**Pesticides Control Board**

**Belize Fisheries Department**

**Forest Department**

# PARTICIPATING AGENCIES

---

**Department of the Environment**

**Belize Solid Waste and Management Authority**

**Meteorological Service**

**National Emergency Management Organisation (NEMO)**

**National Climate Change Office**

**Ministry of Natural Resources**

# PARTICIPATING AGENCIES

---

**Hydrology unit**

**Energy Unit**

**Ministry of Health**

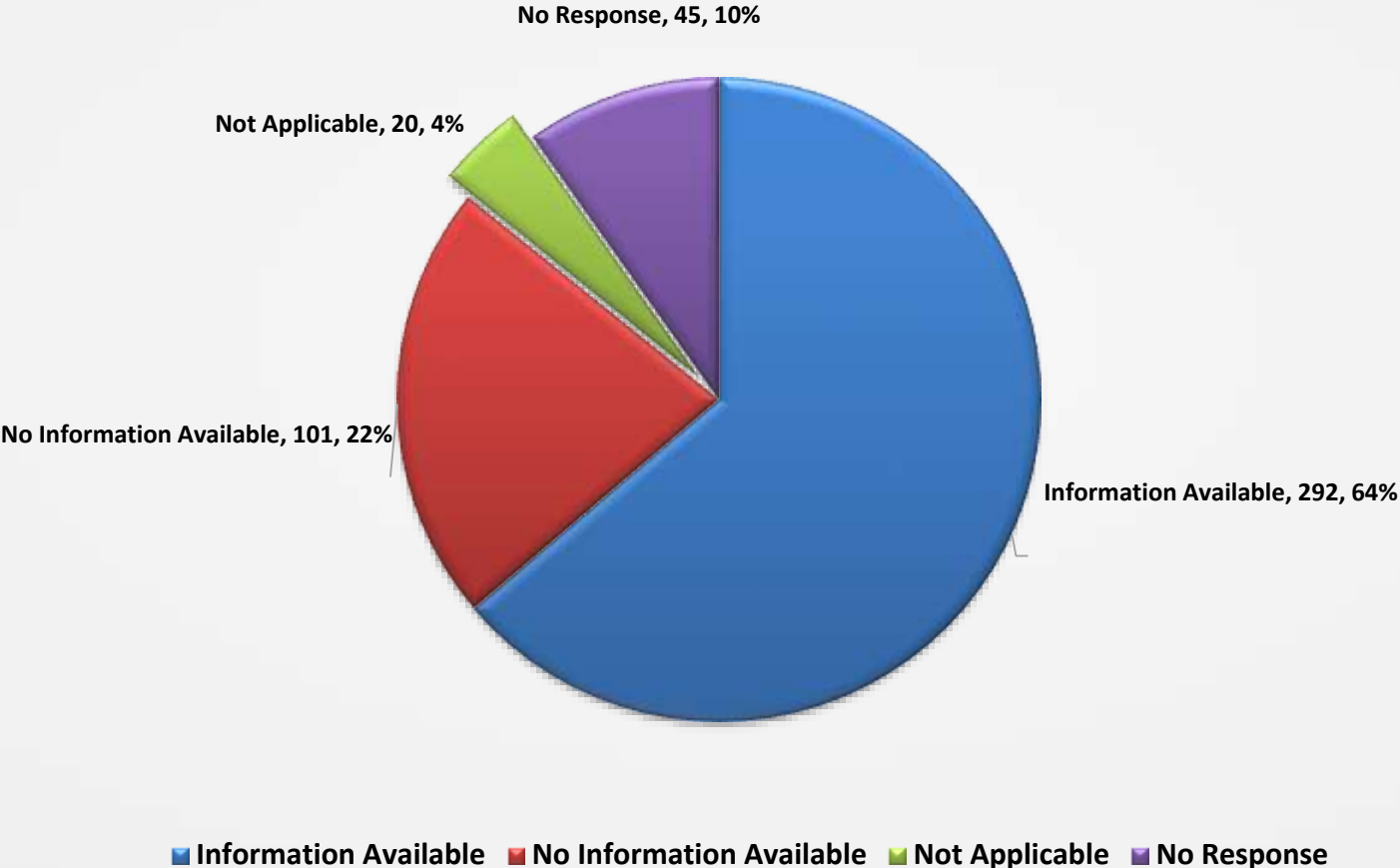
**Public Health Department**

**BIOFIN**

**Statistical Institute of Belize**

# RESULTS

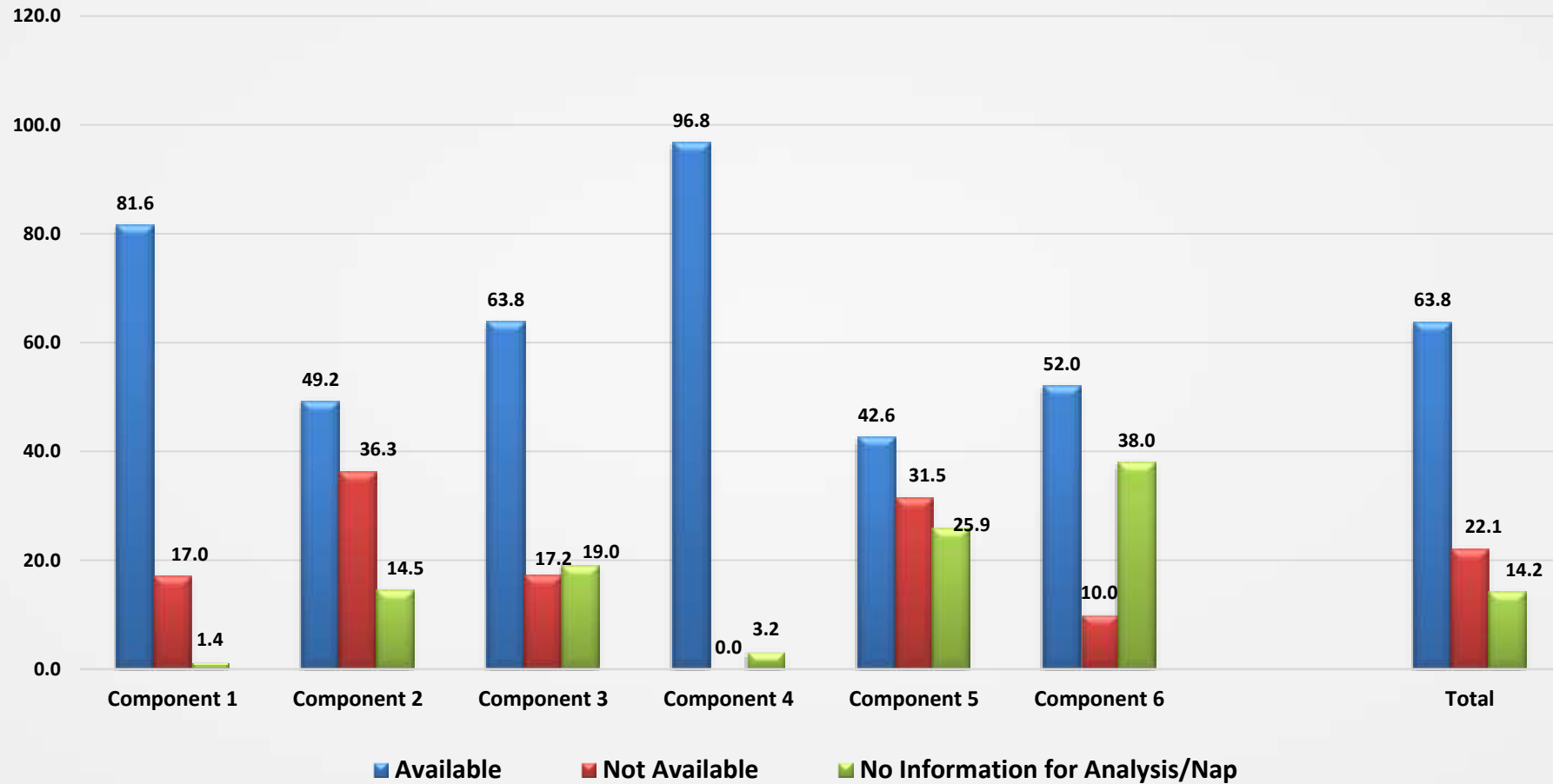
## Availability of Information for Data Assessment Gap





# RESULTS

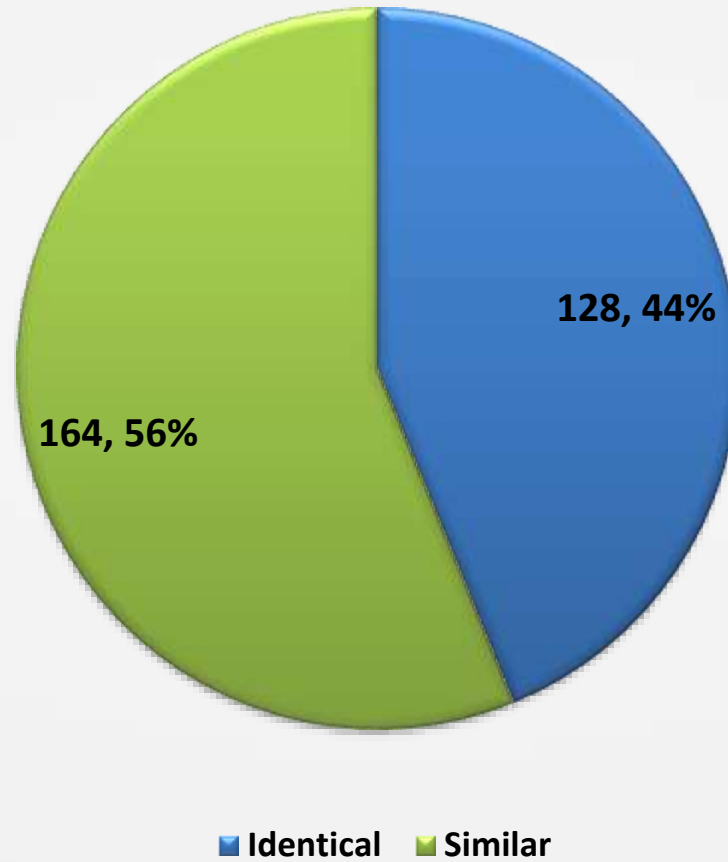
## Proportion of Available Statistics Belize



# RESULTS- Data Gaps

---

## Identical vs Similar Available Statistics



# RESULTS

---

## Data Gaps

Short Term	48	(all Tier 1)
Medium Term	125	(9 Tier 1 , 61 Tier 2, 55 Tier 3)
Long Term	92	(37 Tier 2, 55 Tier 3)
<b>Total</b>	<b><u>265</u></b>	

# RESULTS

---

## Reasons why the Statistics is Not Available

**R**esource constraints

**M**ethodological/Technical difficulty in data collection

**I**nsufficient quality

**I**naccessibility

**L**ack of institutional set-up/coordination

**O**ther difficulties in data collection

# Next Steps

---

**Data sharing** ... Develop:

**M**etadata

**D**ata sharing protocols

**A** Data Protection Act

**I**nformation Sharing Agreements

# Data Sharing Protocols

---

Set out the principles for

Legal

Secure

Confidential

Sharing of personal anonymized information

---

# QUESTIONS?



Keep in touch



<http://www.facebook.com/belizestatistics/>

Sign up to receive emails of our releases

<http://www.sib.org.bz/contact-us>

For more information, visit our website

<http://www.sib.org.bz>